

IN THE DISTRICT COURT OF THE FIFTH JUDICIAL DISTRICT OF THE
STATE OF IDAHO, IN AND FOR THE COUNTY OF TWIN FALLS

In Re CSRBA) PARTIAL DECREE PURSUANT TO I.R.C.P. 54(b)
Case No. 49576) FOR FEDERAL RESERVED
)
) WATER RIGHT NO. 94-095290

NAME AND ADDRESS: UNITED STATES OF AMERICA ACTING THROUGH
USDA FOREST SERVICE
550 W FORT ST MSC 033
BOISE ID 83724

SOURCE: See Attachment 1, Column A TRIBUTARY: See Attachment 1, Column B

Sources are located on National Forest System Land in the Copper Creek-Lower Little North Fork Coeur d'Alene River subwatershed (HUC12 170103010604).

QUANTITY: The amount of water necessary to control and suppress forest fires.

PRIORITY DATE: 06/30/1976

POINT OF DIVERSION: See Attachment 1, Columns C through G

PURPOSE AND PERIOD OF USE:

<u>PURPOSE OF USE</u>	<u>PERIOD OF USE</u>
Administrative-Fire Suppression	01/01 - 12/31

PLACE OF USE: National Forests in Idaho and the Kaniksu, Lolo and Kootenai National Forests in Montana.

See Attachment 2.

OTHER PROVISIONS NECESSARY FOR DEFINITION OR ADMINISTRATION OF THIS WATER RIGHT:

This right is limited to the intermittent diversion and use of water for the purpose of suppressing wildfires. This water right shall not be used as a basis to prevent the future appropriation of water.

This partial decree is subject to such general provisions necessary for the definition of the rights or for the efficient administration of the water rights as may be ultimately determined by the Court at a point in time no later than the entry of a final unified decree. Idaho Code § 42-1412(6).

RULE 54(b) CERTIFICATE

With respect to the issues determined by the above partial judgment it is hereby CERTIFIED, in accordance with Rule 54(b), I.R.C.P., that the court has determined that there is no just reason for delay of the entry of a final judgment and that the court has and does hereby direct that the above partial judgment is a final judgment upon which execution may issue and an appeal may be taken as provided by the Idaho Appellate Rules.






Eric J. Wildman
Presiding Judge of the
Coeur d'Alene-Spokane River Adjudication

Attachmenet 1


	A	B	C	D	E	F	G
1	SOURCE NAME	TO TRIBUTARY	TOWNSHIP	RANGE	SECTION	QQ	SURVEY CODE AND NUMBER
2	Bumblebee Creek	Little North Fork Coeur d'Alene River	49N	01E	01		
3	Little North Fork Coeur d'Alene River	North Fork Coeur d'Alene River	49N	01E	01		
4	Unnamed Stream	Little North Fork Coeur d'Alene River	49N	01E	01		
5	Unnamed Stream	Little North Fork Coeur d'Alene River	49N	01E	01		
6	Unnamed Stream	Little North Fork Coeur d'Alene River	49N	01E	01		
7	Unnamed Stream	Little North Fork Coeur d'Alene River	49N	01E	01		
8	Unnamed Stream	Little North Fork Coeur d'Alene River	49N	01E	01		
9	Unnamed Stream	Little North Fork Coeur d'Alene River	49N	01E	01		
10	Unnamed Stream	Little North Fork Coeur d'Alene River	49N	01E	01		
11	Unnamed Stream	Little North Fork Coeur d'Alene River	49N	01E	01		
12	Unnamed Stream	Little North Fork Coeur d'Alene River	49N	02E	06	NESW	
13	Canyon Creek	Little North Fork Coeur d'Alene River	49N	02E	06	NWSW	L 6
14	Little North Fork Coeur d'Alene River	North Fork Coeur d'Alene River	49N	02E	06	SESW	
15	Unnamed Stream	Little North Fork Coeur d'Alene River	49N	02E	06	SESW	
16	Little North Fork Coeur d'Alene River	North Fork Coeur d'Alene River	49N	02E	06	SWSW	L 7
17	Bumblebee Creek	Little North Fork Coeur d'Alene River	50N	01E	36	SWSW	L 4
18	Little North Fork Coeur d'Alene River	North Fork Coeur d'Alene River	50N	01E	36	SWSW	L 4
19	Unnamed Pond	Little North Fork Coeur d'Alene River	49N	01E	01		

Attachment 2
 Place of Use Map Fire Suppression - Water Right No. 94-095290
 National Forests in Idaho and the Kaniksu, Lolo and Kootenai NF in Montana

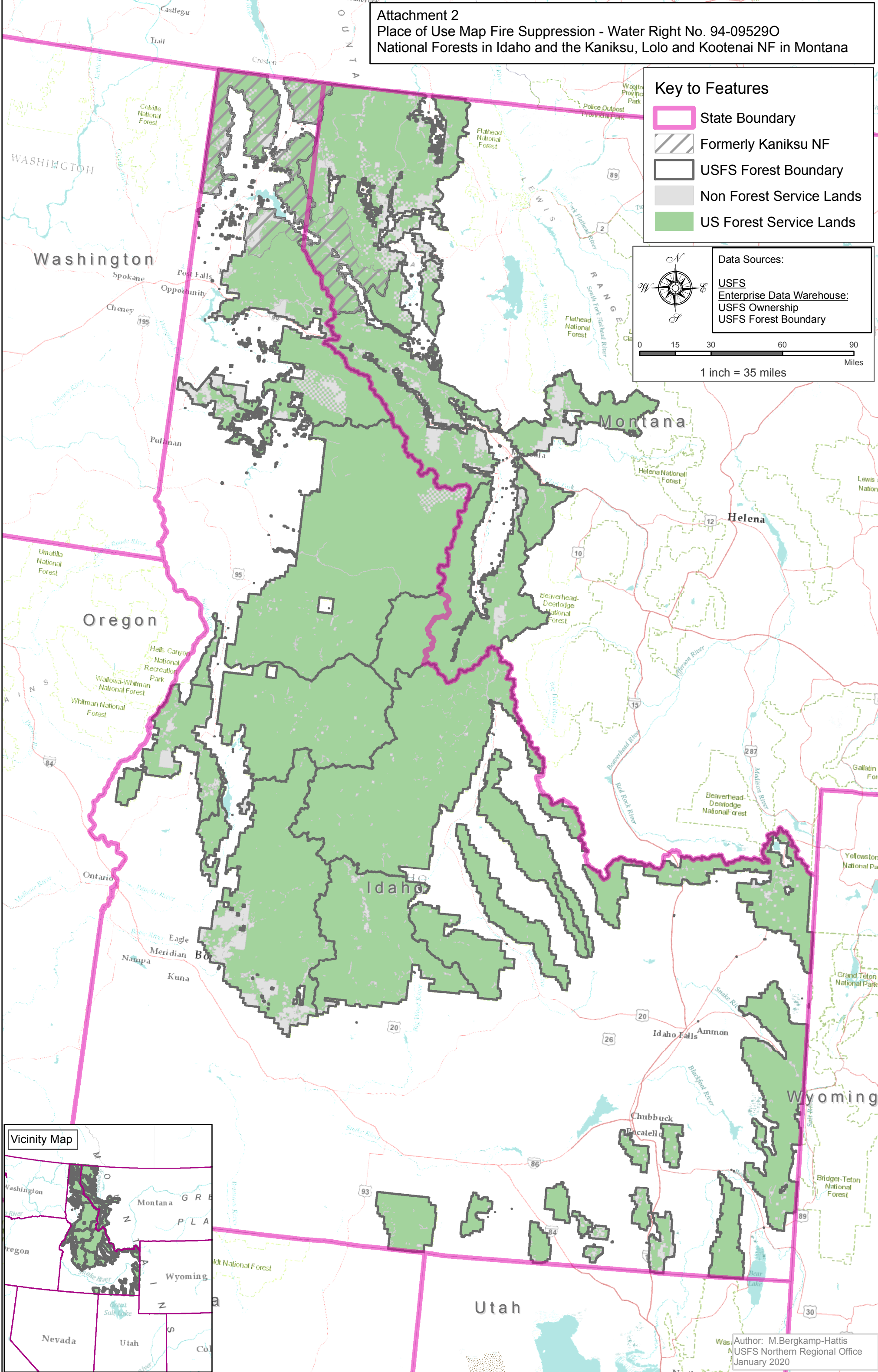
Key to Features

-  State Boundary
-  Formerly Kaniksu NF
-  USFS Forest Boundary
-  Non Forest Service Lands
-  US Forest Service Lands

Data Sources:
 USFS
 Enterprise Data Warehouse:
 USFS Ownership
 USFS Forest Boundary



0 15 30 60 90
 Miles
 1 inch = 35 miles



Author: M.Bergkamp-Hattis
 USFS Northern Regional Office
 January 2020